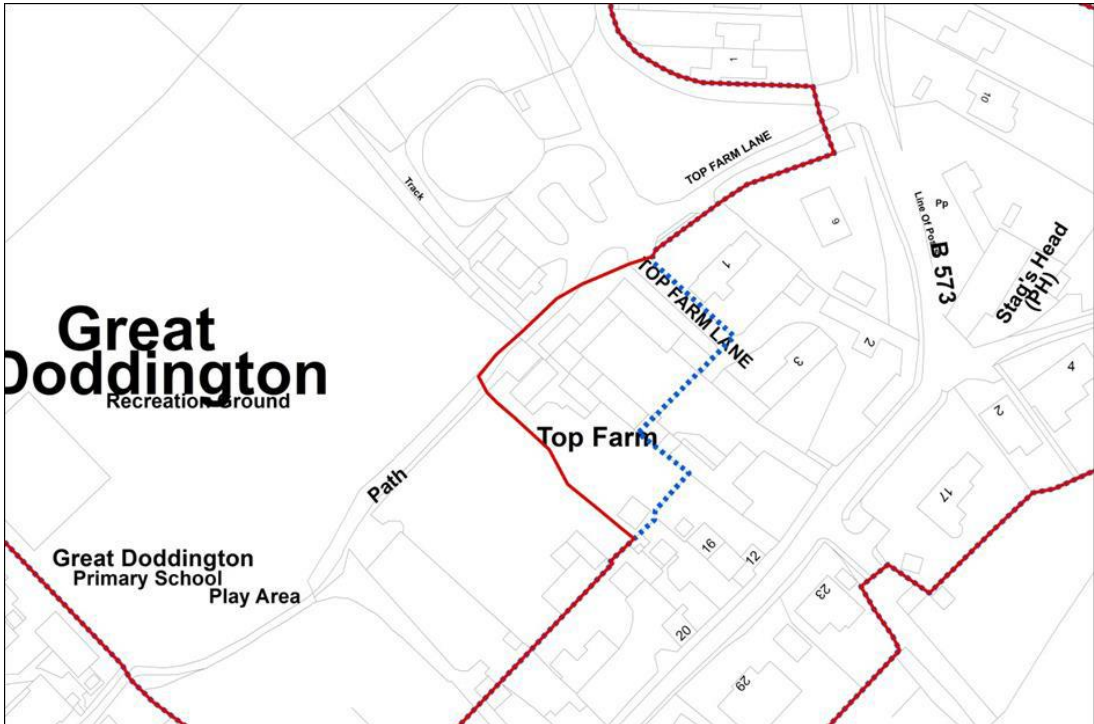


Proposed Modifications to the Policies Map accompanying the Plan for the Borough of Wellingborough

This Schedule sets out the proposed modifications to the Policies Map for Plan for the Borough of Wellingborough, which was submitted to the Secretary of State for Examination on 30 January 2018. The proposed modifications have arisen during the examination process, including discussion at the examination hearings.

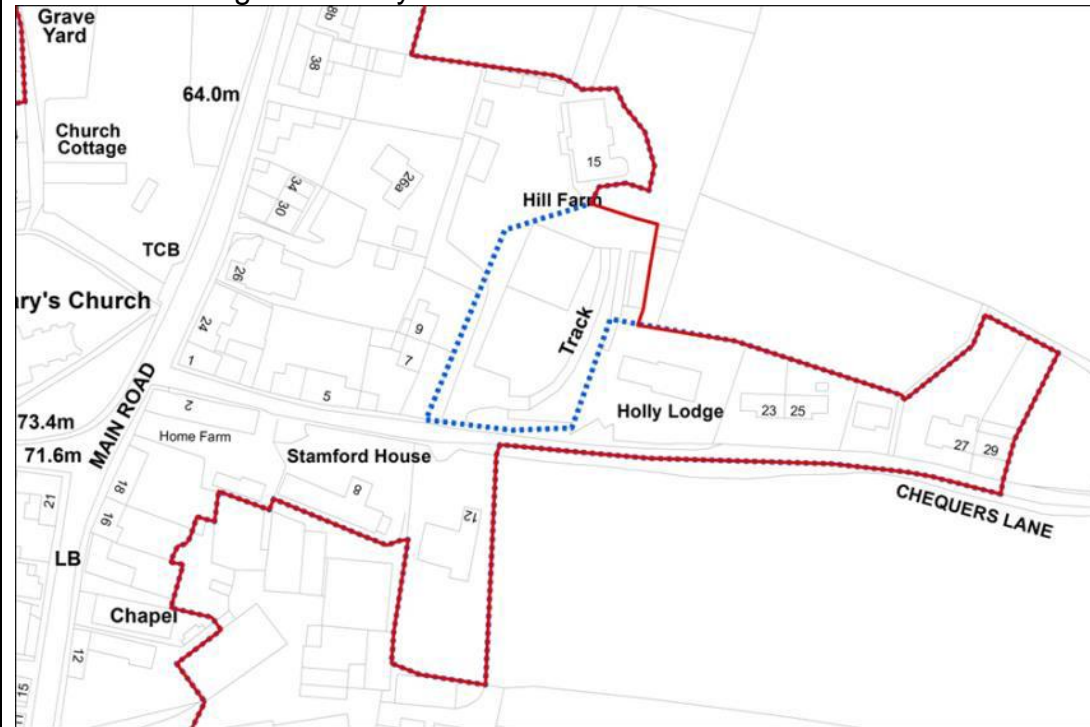
This schedule is being published at the same time as the 'Main Modifications' and 'Minor Modifications' for completeness. These additional modifications are not before the Inspector. The Policies Map is not a development plan document and therefore it is not appropriate for Inspectors to recommend Main Modifications to it. Rather the role of the Policies Map is to illustrate graphically the application of policies in the plan.

REF	Policy/Para	Modification Proposed	Reason
A	Policy SS 1, Policy Map Great Doddington Inset C5	<p>Amendment to the village boundary at Top Farm, Great Doddington as set out below:</p>  <p>© Crown Copyright and database right 2017 Ordnance Survey 100018694</p>	To ensure that the village boundary complies with criterion A in Table 4.2. In response to Rep ID 146 – see CON 8 page120

B

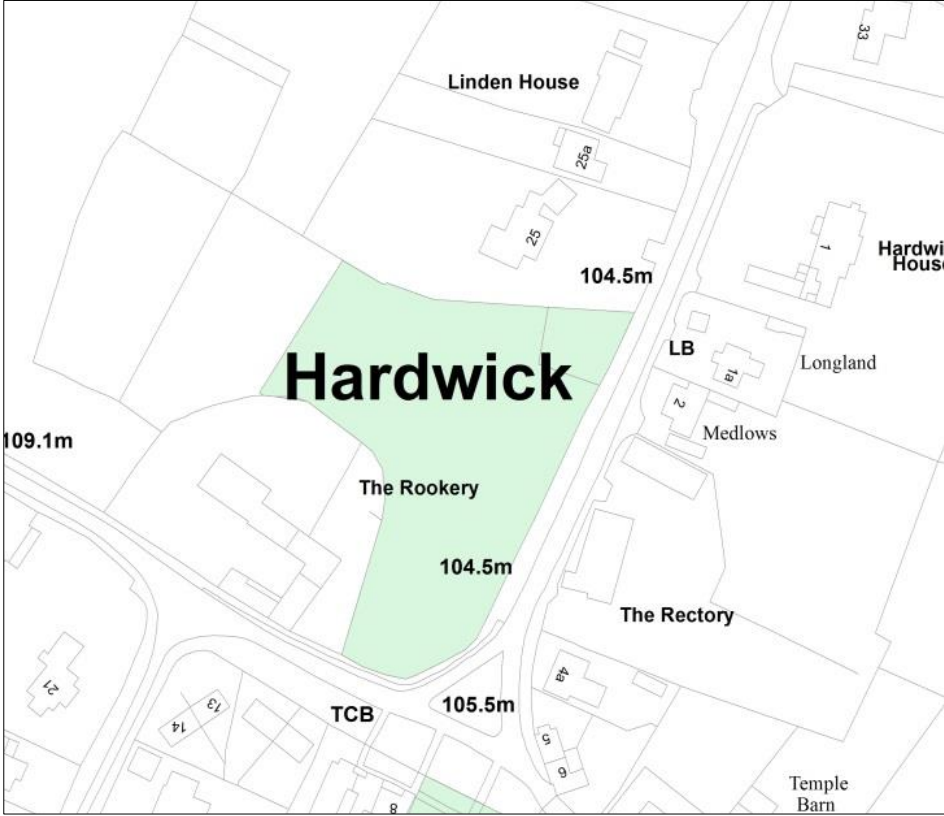
Policy SS 1,
Policy Map
Grendon Inset
C7

Amend the village boundary of Grendon as shown below:



© Crown Copyright and database right 2017 Ordnance Survey 100018694

To ensure that the village boundary complies with criterion A in Table 4.2. In response to Rep ID 38 – see CON 8 page 193

C	Policy GI 3, Policy Map Hardwick Inset C8	<p>Amend the boundary of LGS26 (The Rookery, Hardwick) to remove private garden land as shown below.</p>  <p>© Crown Copyright and database right 2017 Ordnance Survey 100018694</p>	To remove private garden land from the LGS designation as requested by Rep ID 40 - see CON 8 page 50
D	Policy GI 3, Policy Map Town Inset C20	Remove land affected by WEAST planning application in sites LGS 37 and LGS 114 as shown below	To remove land affected by WEAST planning application in response to Rep ID 101 – see CON 8 page 58

E

Policy GI 3
Policy Map
Town Inset
C20

Amend the boundary of LGS 55 (Land off Northampton Road) to remove the Anglian Water Pump Station as shown below:



© Crown Copyright and database right 2017 Ordnance Survey 100018694

Amendment following discussion at the hearings to remove the Anglian Water Pump Station from the boundary of the Local Green Space.